




Legend


 potential wetland area (less than 1.5 m deep)

Wildlife Crossings

 existing and post construction water crossing

 new road crossing

 penstock crossings over buried pipe or under raised section of pipe

 new bridge crossing over canal

**Figure 14
Wildlife crossings and wetland areas post-construction**

ZONE OF INFLUENCE 

FIGURE 1-1
GENERAL LAYOUT